



Large Red Damselfly



Bog Asphodel




Bell Heather



Adel Woods




Noctule Bat



Alwoodley Craggs Plantation

For more information please contact:
Parks & Countryside:
 (0113) 2323069
Public Rights of Way
 (0113) 2329422
Meanwood Ranger:
 (0113) 2782951
Golden Acre Park:
 (0113) 2610374


Meanwood
Valley Trail



Meanwood Woods



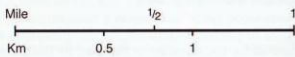
Supported by:
 LEEDS CITY COUNCIL
 LEISURE SERVICES



Nuthatch

Kingfisher

- Trail Route
- Picnic Areas
- Car Parks
- Toilets
- Parks and Countryside



The trail is 7 miles long from start to finish.

Stage 2 - Meanwood Park to the Outer Ring Road

Section 5: Keep to the right hand side of Meanwood Beck (though you can cross and re-cross the many little bridges) going upstream and north until you pass through an arch in a stone wall. (If you take the left side of the Beck, there is a big stone arched bridge just before this point.) Turn left across a wooden bridge, then right into woods.



The Hollies

Section 6: Follow this path over a weir. (If you want a detour go left over small bridges and uphill to gardens known as The Hollies.) Then cross a bridge over a larger weir, then bear left, passing through a gateway and following the Beck until the path reaches Parkside Road.